







# ALLATOONA WMA ETOWAH TRACT

TO WALESKA

HWY 108

RAMPLEY TOWN

TO SUTALLEE

-  WMA Boundary
-  Streams
-  Open Roads
-  Old Roads or Trails
-  Gates
-  Wildlife opening

Shoal CK.

JUG CREEK

MT. CARMEL RD.

HIGHTOWER

OUT

TO SUTALLEE

MT. CARMEL

ALLATOONA LAKE/ETOWAH RIVER

HWY 20

KNOX  
BRIDGE

TO CARTERSVILLE

TO CANTON

1/2 mile

